

CANNON HILL PLANTATION - Gypsy Transit Site



2005 Aerial Photograph

KEY:



The Cannon Hill, Uddens Drive Site

Landscape Appraisal
Existing Situation – Aerial Photograph



IMPROVING THE QUALITY OF LIFE FOR PEOPLE IN DORSET,
NOW AND FOR THE FUTURE

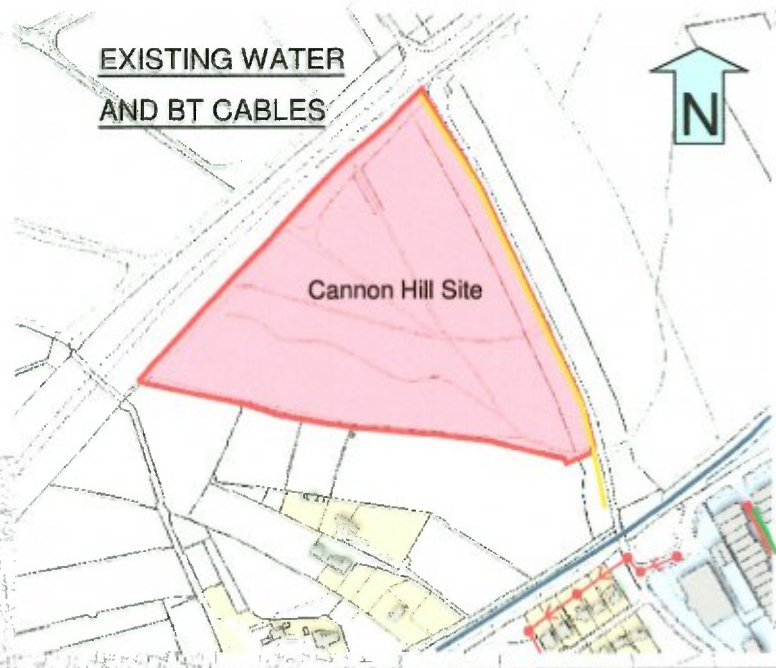


Landscape Appraisal

Sketch Proposal – Layout – Option A – 15 pitch site and 10 pitch site



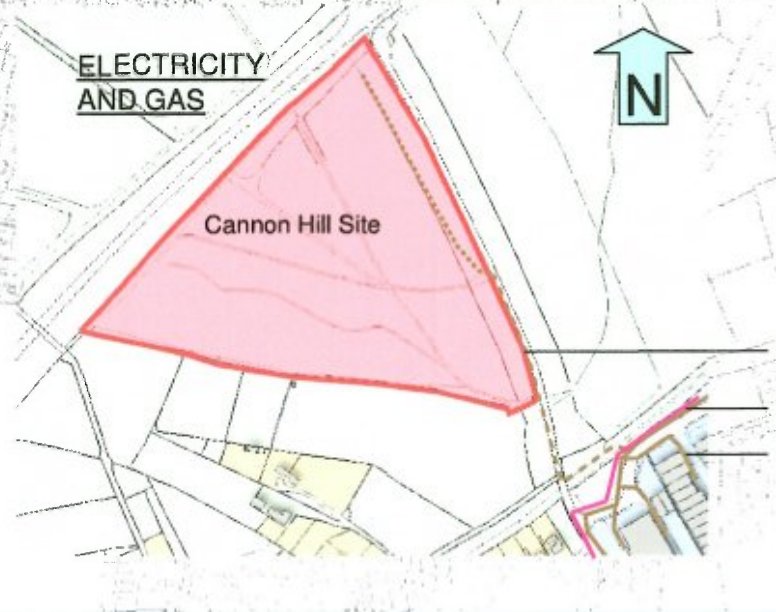
**EXISTING WATER
AND BT CABLES**



- KEY**
-  Public Surface Water Sewers
 -  Public Water Mains
 -  Public Foul Sewers
 -  BT overhead cables



**ELECTRICITY
AND GAS**



NB:
Any proposed trenching works within Highway to be done by Scottish and Southern Energy.


All trenching within site area to be carried out by contractor.

All cables and ducting to use same trench where possible to minimise costs.

Suggested route for proposed electricity cables

Existing gas mains

Existing Low Voltage Electricity Cables



Landscape Appraisal

Existing Situation – Services & Utilities