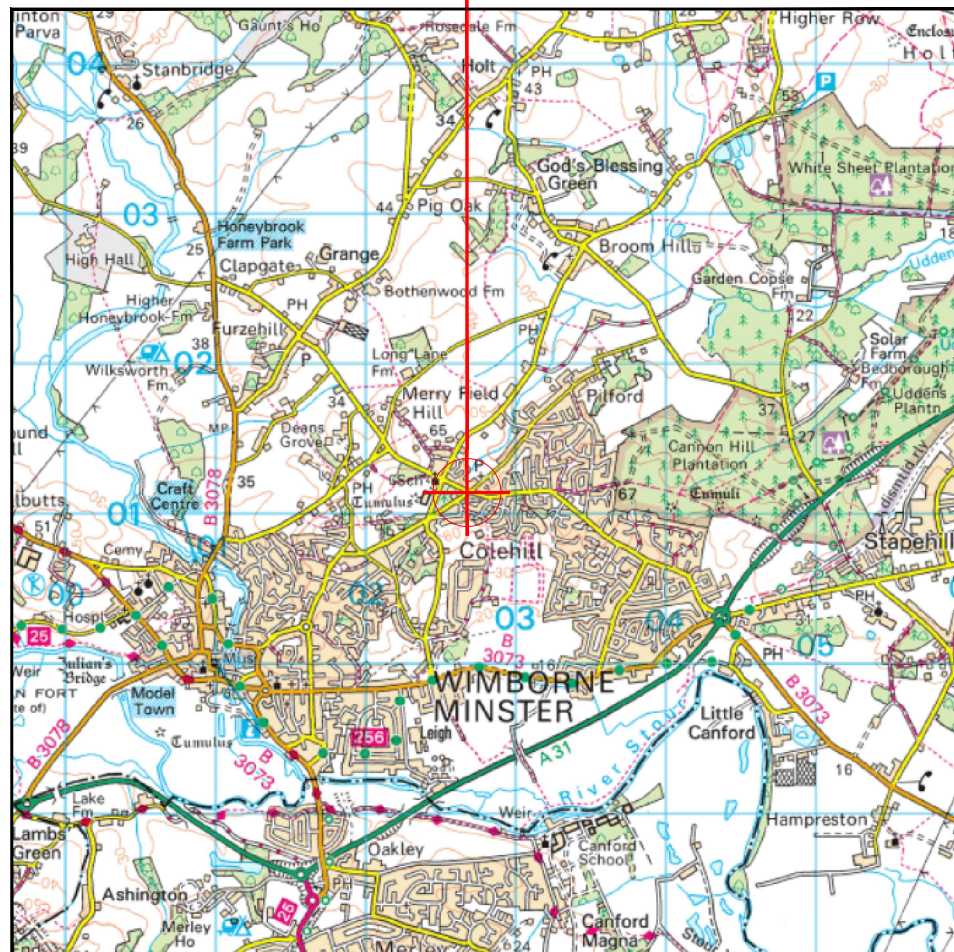
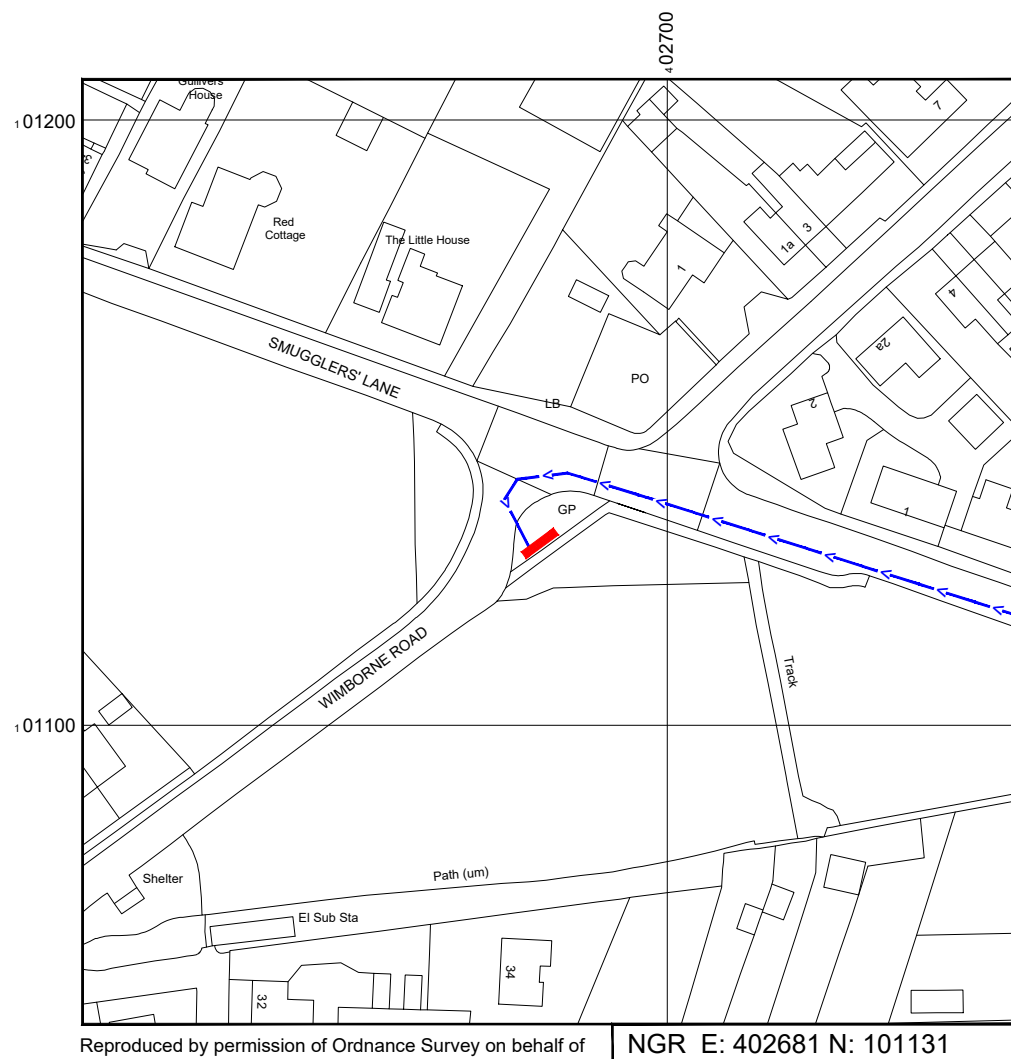


SITE LOCATION



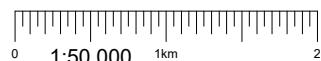
Reproduced by permission of Ordnance Survey on behalf of the Controller of Her Majesty's Stationary Office
All rights reserved. © Crown Copyright licence no. 100022432




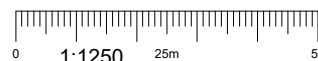
Reproduced by permission of Ordnance Survey on behalf of the Controller of Her Majesty's Stationary Office
All rights reserved. © Crown Copyright licence no. 100062043

NGR E: 402681 N: 101131

SITE AREA PLAN



SITE LOCATION PLAN



SITE PHOTOGRAPH



GOOGLE MAPS QR CODE

GOOGLE MAPS - <https://goo.gl/maps/BCD5H4Ubq748zS7m7>

GOOGLE STREETVIEW - <https://goo.gl/maps/Zw7Rvg4MKyb3X8pz6>

NOTES:

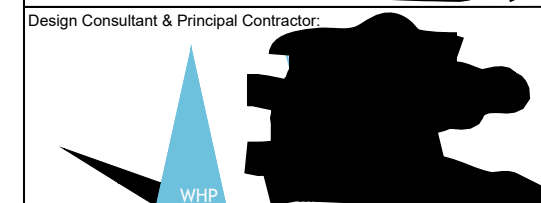

1. ALL DIMENSIONS IN MM UNLESS OTHERWISE NOTED.

DIRECTIONS TO SITE:

Head southwest on M27. Continue onto A31. At Ameyford Roundabout, take the 2nd exit and stay on A31. At Ameyford Roundabout, take the 2nd exit and stay on A31. Keep left to continue toward Canford Bottom Roundabout. Turn left onto Canford Bottom Roundabout. Use the middle lane to turn slightly right to stay on Canford Bottom Roundabout. Slight left onto Canford Bottom. Continue onto Middlehill Rd. Turn left onto Wimborne Rd and site location is on the left hand side.



Master:	MBNL / EE / H3G:	Project:	Purpose of Issue:	Issue:
M001	MBNL	H3G 5G UNILATERAL	Planning	A
Date:	10/03/2021	Revision / Upgrade Description:		
Drawn:	CDN	First Issue - Site nomination dated: TBC		
Checked:	DH			
Approved:	SD			



Site Name: SMUGGLERS LANE STREETWORKS

Site ID: EDO16278

Address: SMUGGLERS LANE, COLEHILL, WIMBORNE MINSTER, DORSET, SOUTH WEST ENGLAND, BH21 2RX

Title: 002 SITE LOCATION PLAN

Project: H3G 5G UNILATERAL

Purpose of Issue: PLANNING

EE Cell ID:	MBNL Cell ID:	3UK Cell ID:
N/A	N/A	N/A

Master Drawing No: EDO16278_M001 Issue: A



Existing street sign

Existing street sign

ELEVATION A

Existing approx. 6.0m high streetlight

Existing bollards

Existing bench

Existing bin

Existing signboard

Existing bt pole

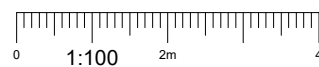
Existing sign post

Footpath

Wimborne Rd
(30mph)

Approx. Trees Level
17m AGL


EXISTING SITE PLAN



NOTES:

- ALL DIMENSIONS IN MM UNLESS OTHERWISE NOTED.

Master:	MBNL / EE / H3G:	Project:	Purpose of Issue:	Issue:
M001	MBNL	H3G 5G UNILATERAL	Planning	A
Date:	Revision / Upgrade Description:			
10/03/2021	First Issue - Site nomination dated: TBC			
Drawn:	CDN			
Checked:	DH			
Approved:	SD			



Design Consultant & Principal Contractor:



Site Name:
SMUGGLERS LANE STREETWORKS

Site ID:
EDO16278

Address:
**SMUGGLERS LANE, COLEHILL,
WIMBORNE MINSTER, DORSET,
SOUTH WEST ENGLAND,
BH21 2RX**

Title:
100 EXISTING SITE PLAN

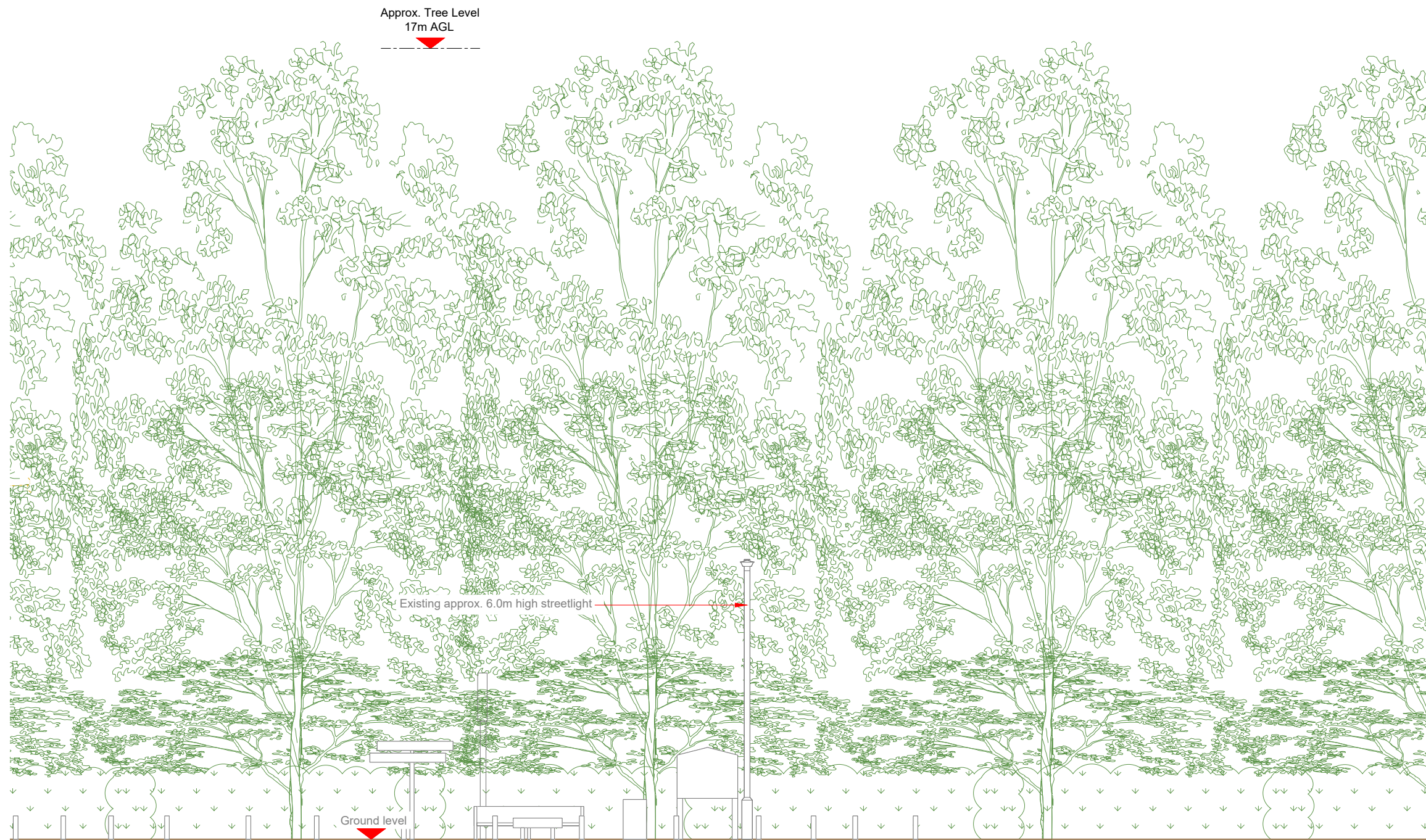
Project:
H3G 5G UNILATERAL

Purpose of Issue:
PLANNING

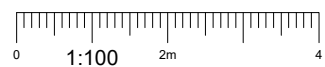
EE Cell ID:	MBNL Cell ID:	3UK Cell ID:
N/A	N/A	N/A

Master Drawing No: **EDO16278_M001** Issue: **A**

100mm
50mm
10mm



EXISTING ELEVATION A



NOTES:

1. ALL DIMENSIONS IN MM UNLESS OTHERWISE NOTED.

Master:	MBNL / EE / H3G:	Project:	Purpose of Issue:	Issue:
M001	MBNL	H3G 5G UNILATERAL	Planning	A
Date:	10/03/2021	Revision / Upgrade Description:		
Drawn:	CDN	First Issue - Site nomination dated: TBC		
Checked:	DH			
Approved:	SD			



Design Consultant & Principal Contractor:



Site Name:
SMUGGLERS LANE STREETWORKS

Site ID:
EDO16278

Address:
SMUGGLERS LANE, COLEHILL,
WIMBORNE MINSTER, DORSET,
SOUTH WEST ENGLAND,
BH21 2RX

Title:
150 EXISTING ELEVATION A

Project:
H3G 5G UNILATERAL

Purpose of Issue:
PLANNING

EE Cell ID:	MBNL Cell ID:	3UK Cell ID:
N/A	N/A	N/A

Master Drawing No:	Issue:
EDO16278_M001	A

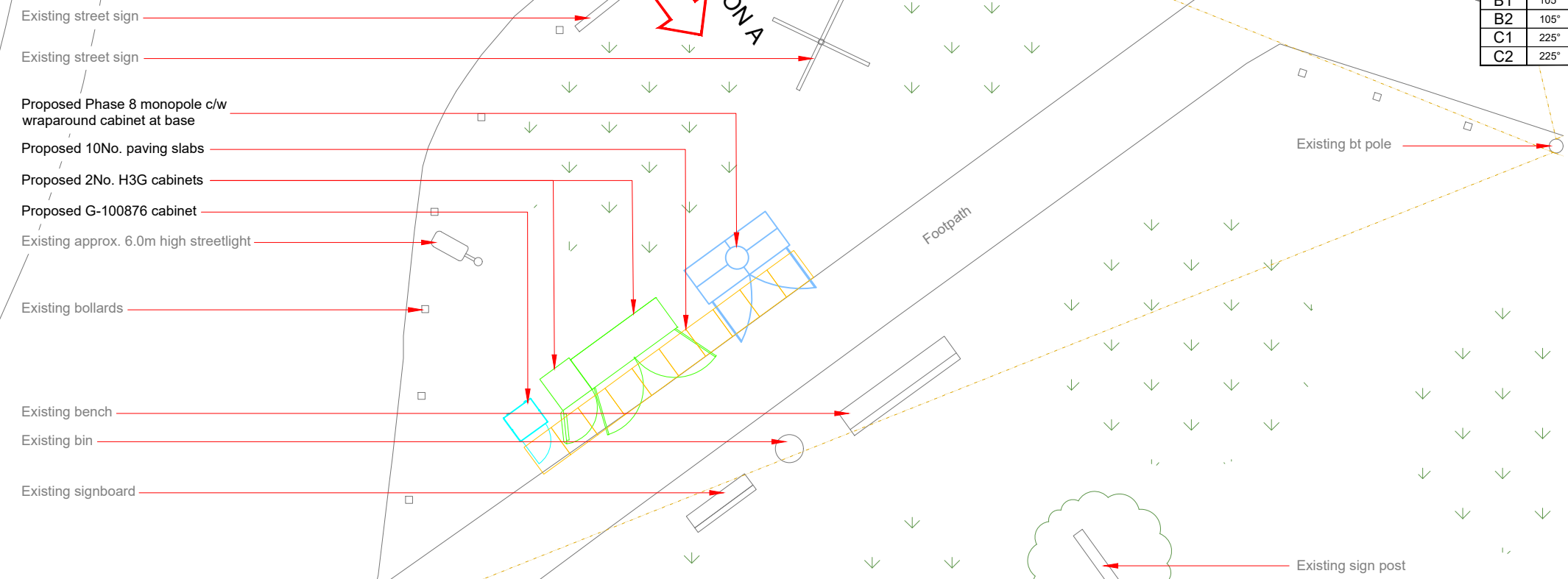
100mm
50mm
10mm



ELEVATION A

Antenna Aperture ID	Proposed 4G/5G Bearing	Operator: Shared/EE/H3G
A1	345°	H3G
A2	345°	H3G
B1	105°	H3G
B2	105°	H3G
C1	225°	H3G
C2	225°	H3G

NOTES:
1. ALL DIMENSIONS IN MM UNLESS OTHERWISE NOTED.

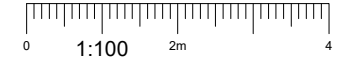


Wimborne Rd (30mph)

Approx. Trees Level 17m AGL

100mm
50mm
10mm

PROPOSED H3G SITE PLAN



Master: M001	MBNL / EE / H3G: MBNL	Project: H3G 5G UNILATERAL	Purpose of Issue: Planning	Issue: A
Date: 10/03/2021	Revision / Upgrade Description: First Issue - Site nomination dated: TBC			
Drawn: CDN	Checked: DH			
Approved: SD				



Site Name: SMUGGLERS LANE STREETWORKS

Site ID: EDO16278

Address: SMUGGLERS LANE, COLEHILL, WIMBORNE MINSTER, DORSET, SOUTH WEST ENGLAND, BH21 2RX

Title: 210 PROPOSED H3G SITE PLAN

Project: H3G 5G UNILATERAL

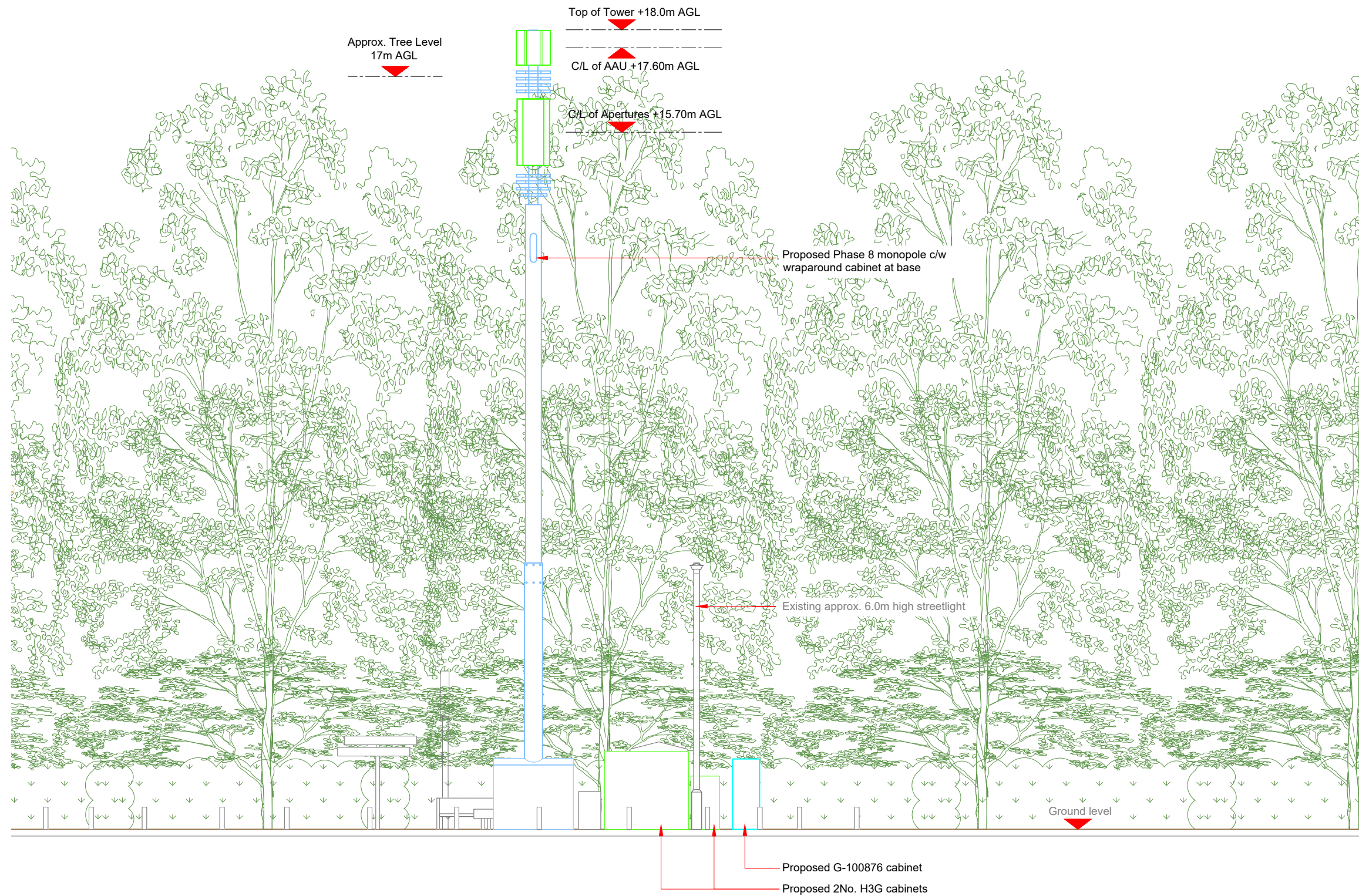
Purpose of Issue: PLANNING

EE Cell ID: N/A	MBNL Cell ID: N/A	3UK Cell ID: N/A
-----------------	-------------------	------------------

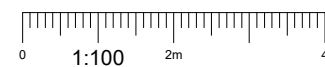
Master Drawing No: EDO16278_M001 Issue: A

Antenna Aperture ID	Proposed 4G/5G Bearing	Operator: Shared/EE/H3G
A1	345°	H3G
A2	345°	H3G
B1	105°	H3G
B2	105°	H3G
C1	225°	H3G
C2	225°	H3G

NOTES:
1. ALL DIMENSIONS IN MM UNLESS OTHERWISE NOTED.



PROPOSED H3G ELEVATION



Master: M001	MBNL / EE / H3G	Project: H3G 5G UNILATERAL	Purpose of Issue: Planning	Issue: A
Date: 10/03/2021	Revision / Upgrade Description: First Issue - Site nomination dated: TBC			
Drawn: CDN	Checked: DH			
Approved: SD				



Design Consultant & Principal Contractor:
WHP

Site Name: SMUGGLERS LANE STREETWORKS

Site ID: EDO16278

Address: SMUGGLERS LANE, COLEHILL, WIMBORNE MINSTER, DORSET, SOUTH WEST ENGLAND, BH21 2RX

Title: 260 PROPOSED H3G ELEVATION

Project: H3G 5G UNILATERAL

Purpose of Issue: PLANNING

EE Cell ID: N/A	MBNL Cell ID: N/A	3UK Cell ID: N/A
-----------------	-------------------	------------------

Master Drawing No: EDO16278_M001 Issue: A